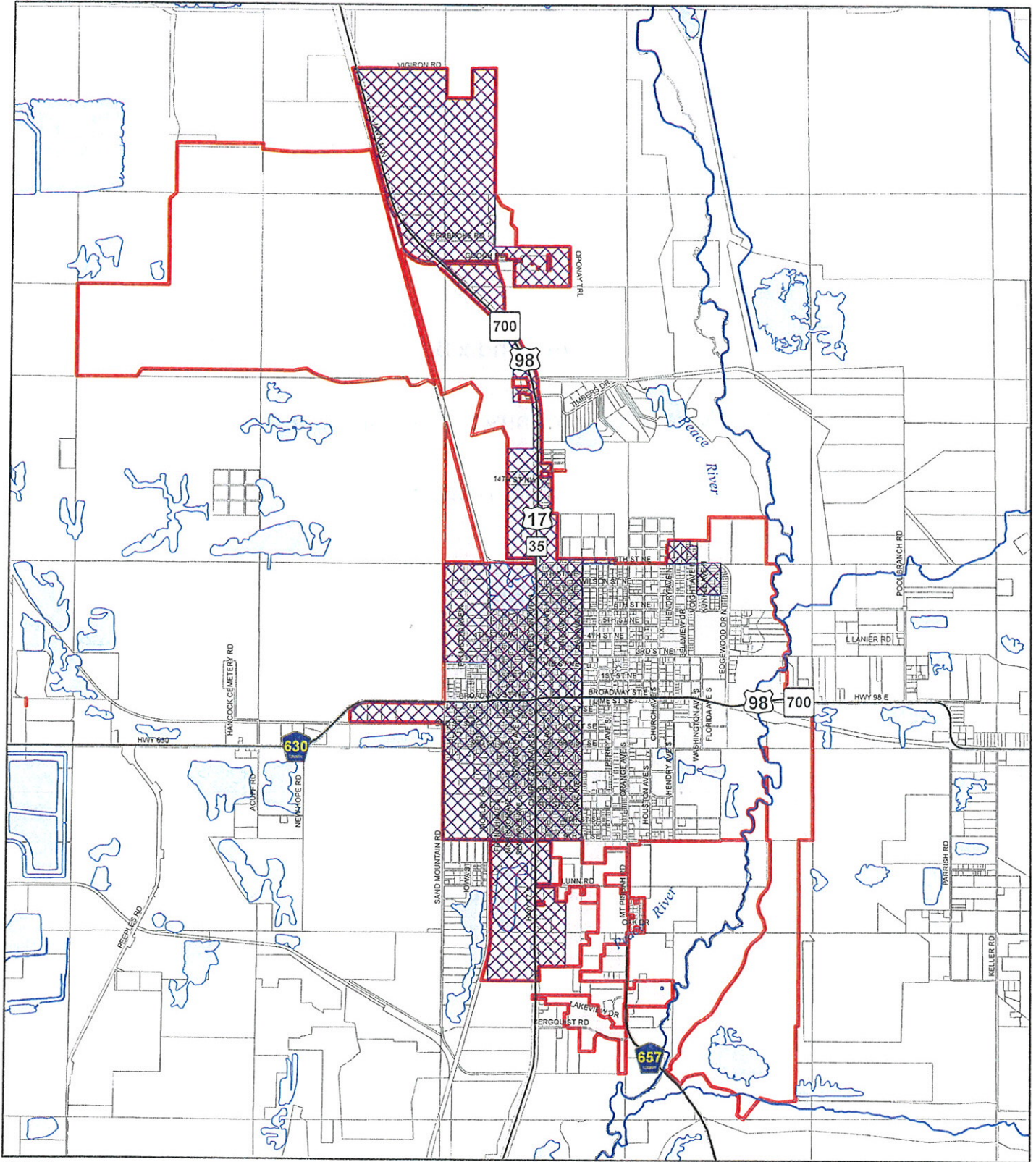


CITY OF FORT MEADE CRA BOUNDARY





DISCLAIMER:
 The information on this map should be considered conceptual and subject to change. This map is not a survey.

Data Sources:
 City of Fort Meade
 Polk County Property Appraiser
 Florida Department of Transportation
 Central Florida Regional Planning Council



CENTRAL FLORIDA REGIONAL PLANNING COUNCIL
 555 East Church Street, Bartow, FL 33830-3831
 P.O. Box 2059, Bartow, FL 33531-2059
 (883) 534-7130 • FAX (883) 518-3025
 Fax (883) 534-7138 • Toll Free (800) 297-8041
 www.cfrpc.org

Legend	
	CRA Boundary
	City Boundary

