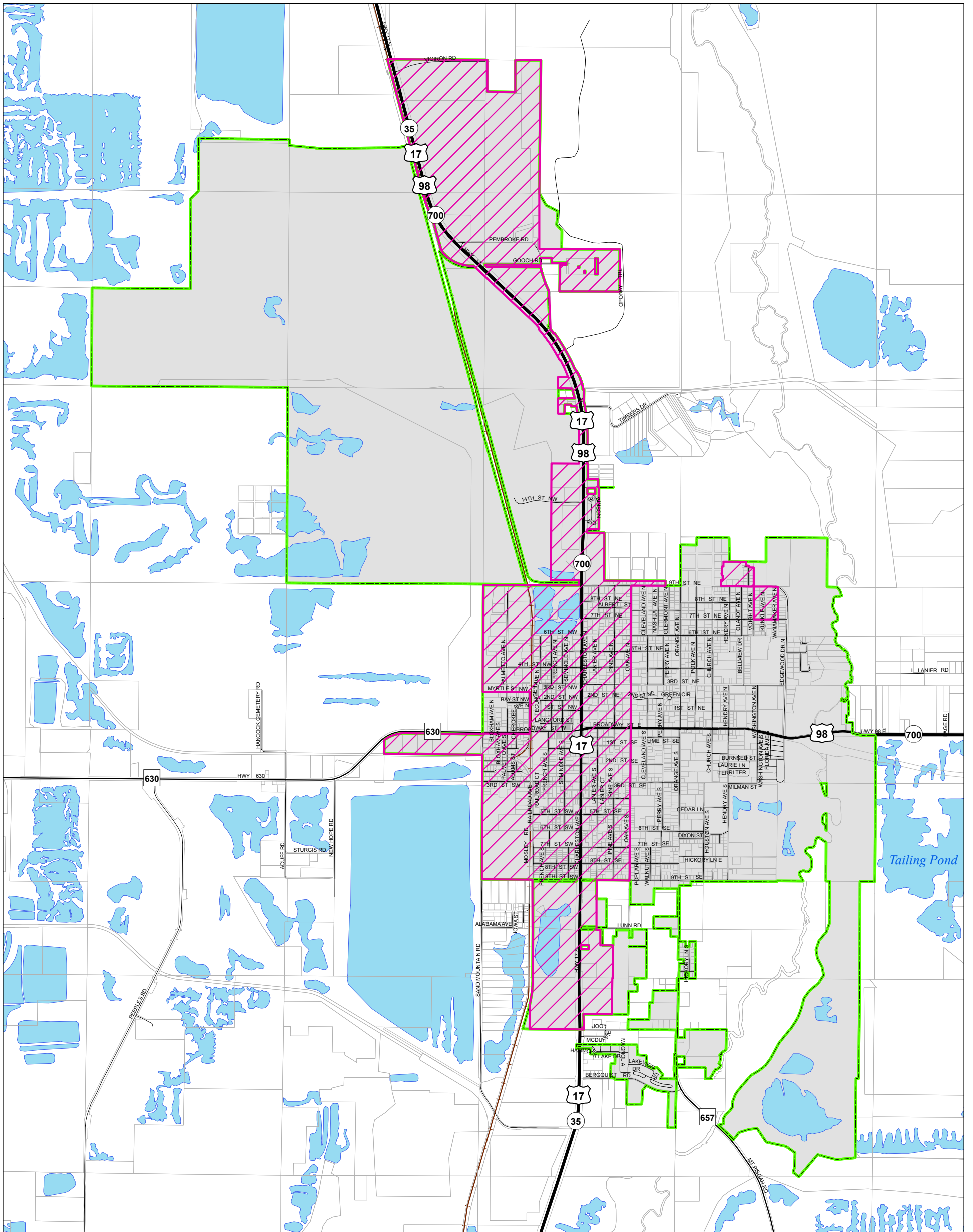


CITY OF FORT MEADE - CRA MAP








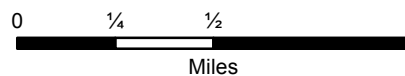

City Limits Updated per
Ordinance no. 15-11
December 8, 2015

DISCLAIMER:
The information on this map should be
considered conceptual and subject to change.
This map is not a survey.

Data Sources:
Central Florida Regional Planning Council
Florida Department of Transportation
Polk County Property Appraiser
City of Fort Meade

Legend

-  CRA
-  Fort Meade City Boundary
-  Parcels
-  Railroads
-  Water Bodies



City of Fort Meade
8 West Broadway St.
Fort Meade, FL 33841
Phone: (863) 285-1100
www.cityoffortmeade.com



CENTRAL FLORIDA REGIONAL PLANNING COUNCIL
555 East Church Street, Bartow, FL 33830-3931
P.O. Box 2089, Bartow, FL 33831-2089
(863) 534-7130 - SUNCOM 515-2025
Fax (863) 534-7138 - Toll Free (800) 297-8041
www.cfrpc.org